












ECHO LAKE

R5 LOT 1

R5 LOT 5

MILL POND

MAP LEGEND	
LAND USE DISTRICT	
	Resource Protection
	Wetland Protection
	Stream Protection
	Shoreland
	Rural
	Rural Growth
OTHER FEATURES	
	Moderate/High Value Waterfowl/Wading Bird Habitat (Maine Geolibrary 2024)
	Fayette Tax Parcels Current to April 1, 2023
	Streams
	Open Water
	Wetland

SCALE: 1 IN = 250 FEET