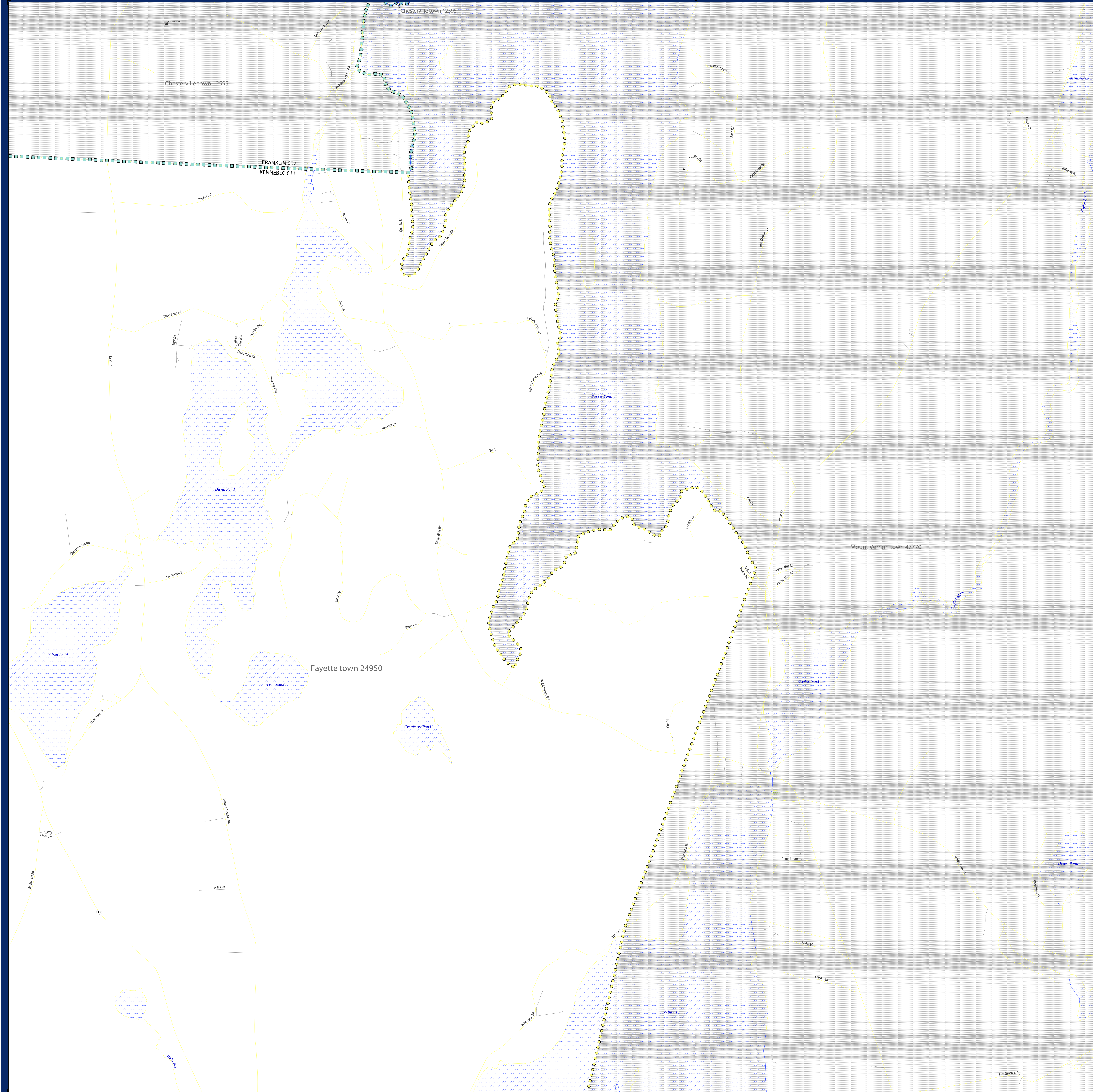


# 2010 BOUNDARY AND ANNEXATION SURVEY (BAS): Fayette town, ME



2010 BAS MAP LEGEND		
SYMBOL DESCRIPTION	SYMBOL	LABELSTYLE
Federal American Indian Reservation	*****	L'ANSE RESERVATION (TA 1880)
Off-Reservation Trust Land	+ + + + +	T1880
American Indian Tribal Subdivision	● ● ● ● ●	SHONTO (620)
Alaska Native Regional Corporation	▲ ▲ ▲ ▲ ▲	NANA ANRC 52120
American Indian Area (Hill)	□ □ □ □ □	NEW YORK 36
State (or statistically equivalent entity)	▣ ▣ ▣ ▣ ▣	ERIE 029
County (or statistically equivalent entity)	○ ○ ○ ○ ○	Lee town 41460
Minor Civil Division (MCD) <sup>1</sup>	○ ○ ○ ○ ○	Jemez CCD 91650
Census County Division (CCD) <sup>2</sup>	○ ○ ○ ○ ○	MILFORD 47500
Consolidated City	● ● ● ● ●	Davis 18100
Incorporated Place <sup>3</sup>	○ ○ ○ ○ ○	Cochiti 16560
Census Designated Place (CDP) <sup>4</sup>	○ ○ ○ ○ ○	

DESCRIPTION	SYMBOL	DESCRIPTION	SYMBOL
Interstate		Geographic Other and Corridor	
U.S. Highway		Water Body	
State Highway		Swamp or Marsh	
Other Road		Glacier	
Cal-de- sac		Airport	
Circle		Cemetery	
Address Range Break <sup>4</sup>		Golf Course	
OTD Trail, Stairway, Alley, Walkway, or Ferry		Military	
Railroad		National Park or Forest	
Pipeline or Power Line		Other Park	
Ridge or Fence		Mountain Peak or Hill	
Property Line		Inset Area	
Nonvisible Boundary or Feature Not Elsewhere Classified		Outside Subject Area	
Perennial Stream			
Intermittent Stream			

Where state, county, and/or MCD/CCD boundaries coincide, the map shows the boundary symbol for only the highest-ranking of these boundaries. Where American Indian reservation and American Indian tribal subdivision boundaries coincide, the map shows only the American Indian reservation boundaries.

<sup>1</sup> "MCD" indicates a false MCD. These are for Census use only.

<sup>2</sup> The CCD and CDP boundaries represent statistical entities only. They are not to be updated through the BAS.

<sup>3</sup> Incorporated place name color correlates to the incorporated place fill color.

<sup>4</sup> Address range break values represent the last address stored in the MAF/TIGER database for each street that crosses the boundary of your jurisdiction.

Due to space limitations, some road names, along with other feature and geography names on the map, may not be shown.

The Census Bureau stores primary and alternate road names, but only primary road names are used to label the roads on the BAS maps.

The Census Bureau is working to improve our road data to address inconsistencies in road classification and their resulting symbolization seen on the BAS maps.

**SIGNATURE BOX**

The corrected boundaries shown on the map are accurate as of January 1, 2010.

Print Name: \_\_\_\_\_

Position: \_\_\_\_\_

Signature: \_\_\_\_\_

Telephone: \_\_\_\_\_ Date: \_\_\_\_\_

**For Census Use Only  
MCD PLACE/MCD  
PROCESSING SHEET CHANGES**

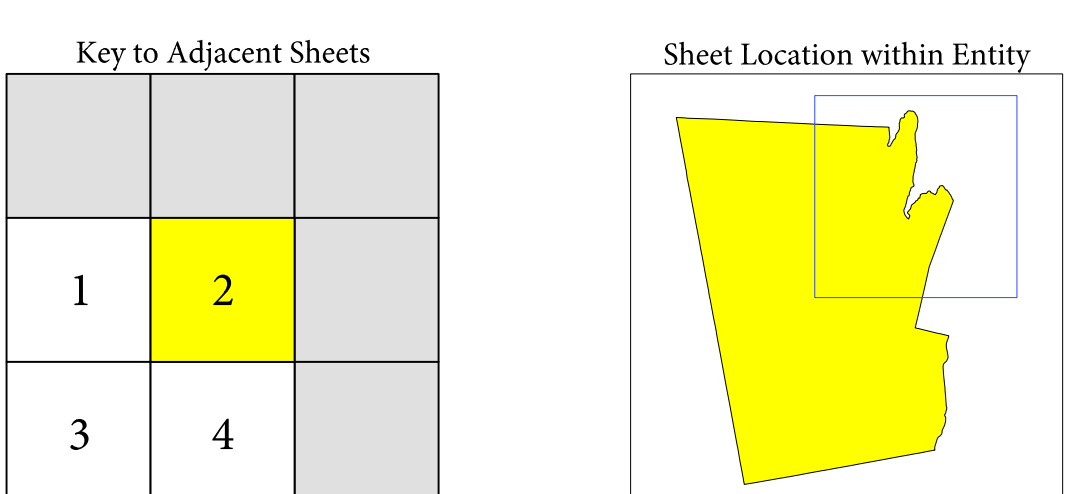
State Code: \_\_\_\_\_ County Code: \_\_\_\_\_

Boundary Change: N B F A J (circle)

Late BAS: Y N A/L P/L

Adjacencies / Type of Change (circle)

\_\_\_\_\_ B F A L J  
 \_\_\_\_\_ B F A L J  
 \_\_\_\_\_ B F A L J  
 \_\_\_\_\_ B F A L J



Sheet 2 of 4 PARENT sheets  
Total Sheets: 5 (Index 1; Parent 4; Inset 0)


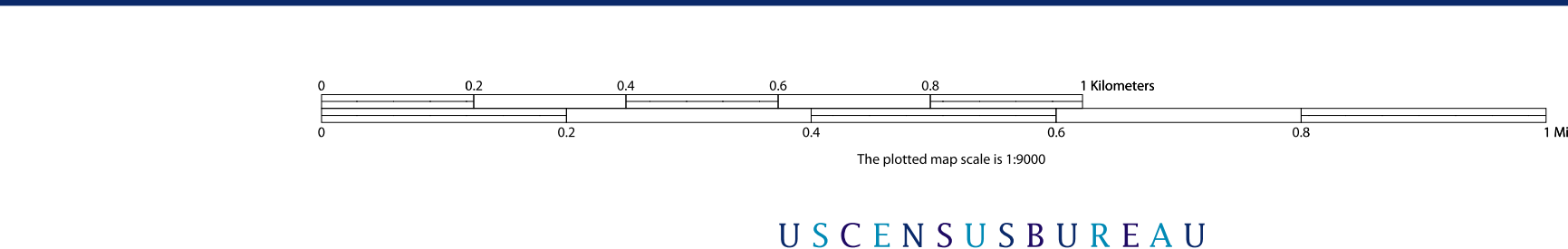
NAME: Fayette town (24950)  
ENTITY TYPE: Minor Civil Division  
ST: Maine (23)  
CO: Kennebec (011)

All legal boundaries and names reported through the 2009 BAS. The boundaries shown on this map are for Census Bureau statistical data collection and tabulation purposes only; their depiction and designation for statistical purposes does not constitute a determination of jurisdictional authority or rights of ownership or entitlement.

Source: U.S. Census Bureau's MAF/TIGER database (BAS10EL2130)  
Created by Geography Division: October 09, 2009

U.S. DEPARTMENT OF COMMERCE Economics and Statistics Administration U.S. Census Bureau

Projection: Albers Equal Area Conic  
Datum: NAD 83  
Spheroid: GRS 80  
1st Standard Parallel: 43 40 26  
2nd Standard Parallel: 46 42 09  
Central Meridian: -68 56 15  
Latitude of Projection's Origin: 42 55 01  
False Easting: 0  
False Northing: 0



**BAS Submission Deadline: March 1, 2010**

PDF versions of the BAS maps are now available at:  
[www.census.gov/geo/www/bas/bashome.html](http://www.census.gov/geo/www/bas/bashome.html)

For more information, or to request additional maps, please email [geo.bas@census.gov](mailto:geo.bas@census.gov), call 1-800-972-5651, or visit [www.census.gov/geo/www/bas/bashome.html](http://www.census.gov/geo/www/bas/bashome.html).